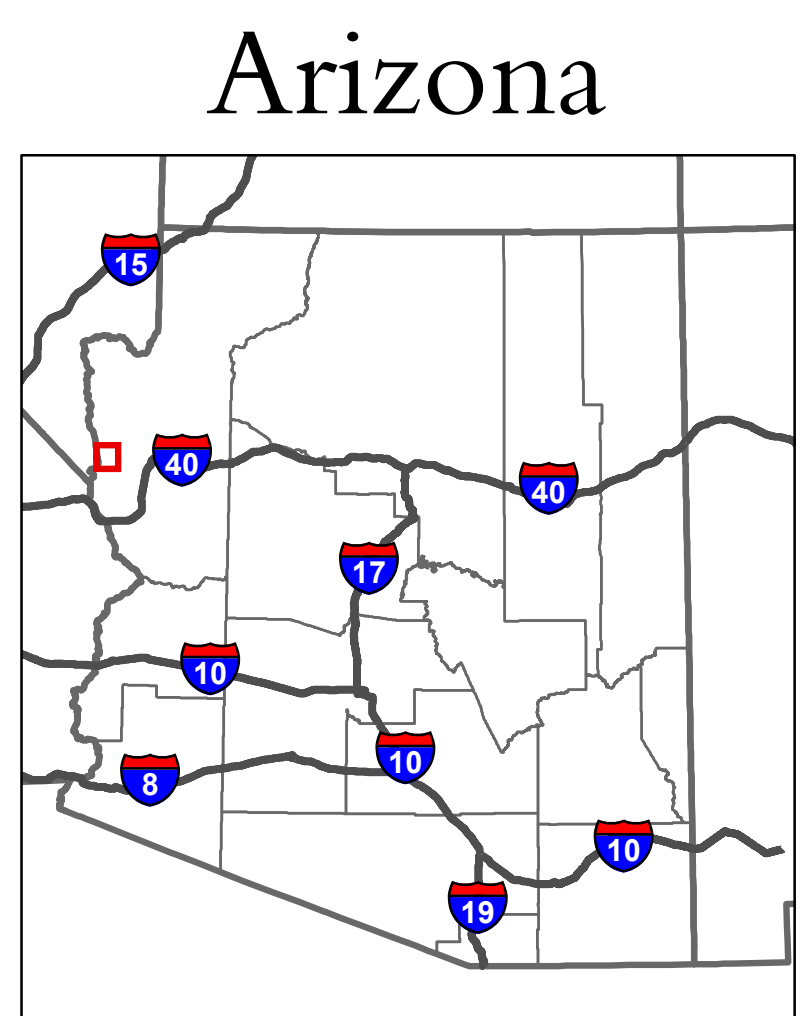
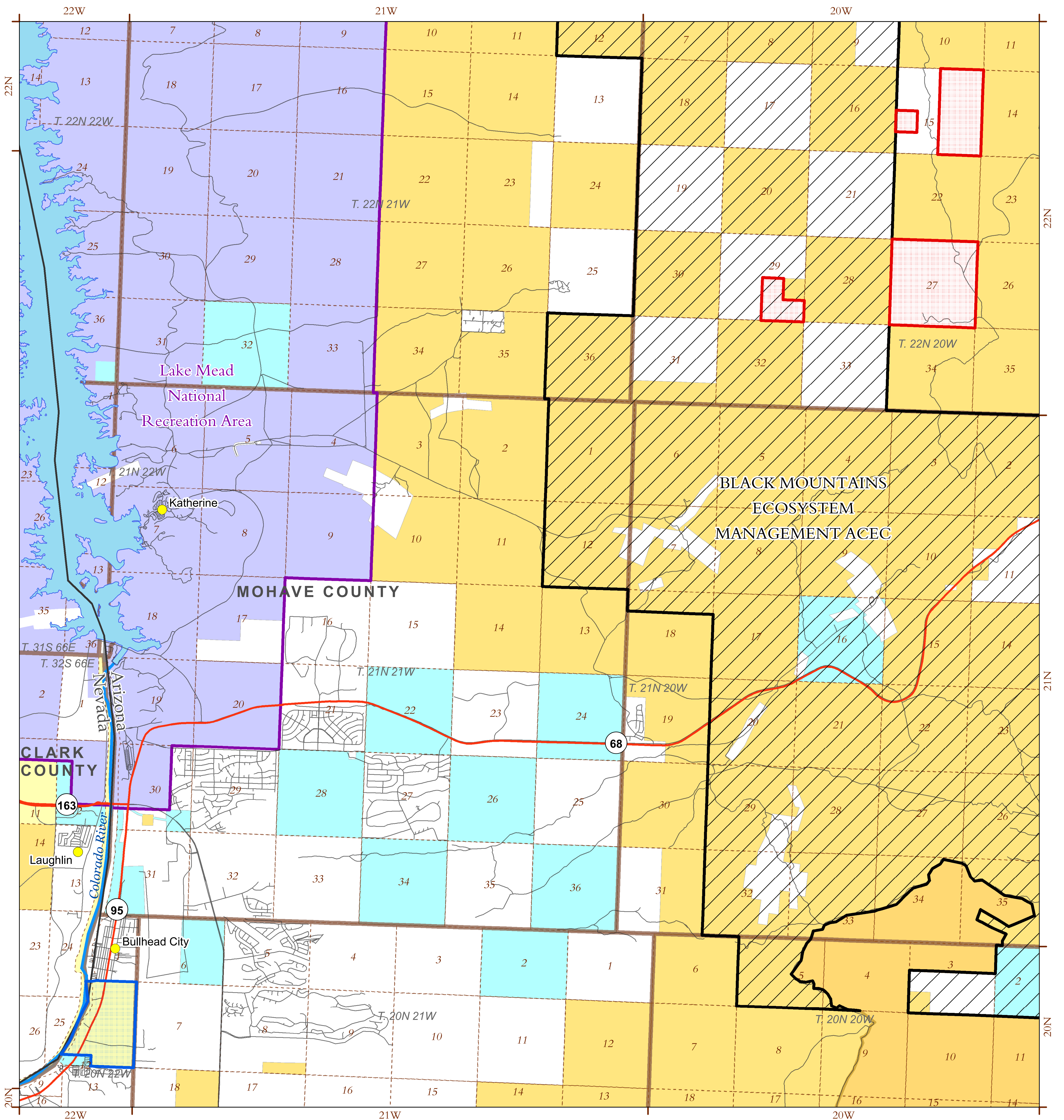


# Bullhead City Land Exchange

August 24, 2018

Map prepared at the request of Representative Paul Gosar




Map Location

0 1 2 3 Kilometers

0 1 2 3 Miles

1:25,000

UNITED STATES DEPARTMENT OF THE INTERIOR  
BUREAU OF LAND MANAGEMENT  
ARIZONA STATE OFFICE



- Towns
- State Hwy
- Street
- Federal Land to be exchanged to Bullhead City
- Bullhead City Land to be Exchanged to BLM
- Areas of Critical Environmental Concern
- Sections
- Townships
- BLM
- BOR
- BLM Wilderness Area
- NPS
- Private
- State

Disclaimer: This map is intended to be printed at 34" x 44" portrait. This product may not meet BLM standards for accuracy and content. Different data sources and input scales may cause some misalignment of data layers.