

References




Data acquired from a variety of sources of differing accuracy, precision and reliability. Features represented by the data may not represent accurate geographic locations.


Disclaimer

The USDA Forest Service makes no warranty, expressed or implied regarding the data displayed on this map, and reserves the right to correct, update, modify, or replace this information without notification.



Legend

-  Proposed Land Exchanges
-  Non - National Forest System Lands
-  National Forest System Lands



Map Creation Date - 07-05-2018
Map Revision Date - 07-05-2018 \ Version 1

Sheet 1 of 1

Cottonwood Land Exchange

Cottonwood Land Exchange Act of 2018

80 Acres; Township 15 North, Range 4 East, Section 3
Gila and Salt River Meridian, Yavapai County, Arizona



U.S. Forest Service - Southwestern Region
Coconino National Forest
U.S. Congressional District 1, Arizona



Map prepared at the request of Representative Paul Gosar
Copies of this map are available for public inspection
in the Office of the Regional Forester,
Southwestern Region, Albuquerque, New Mexico.